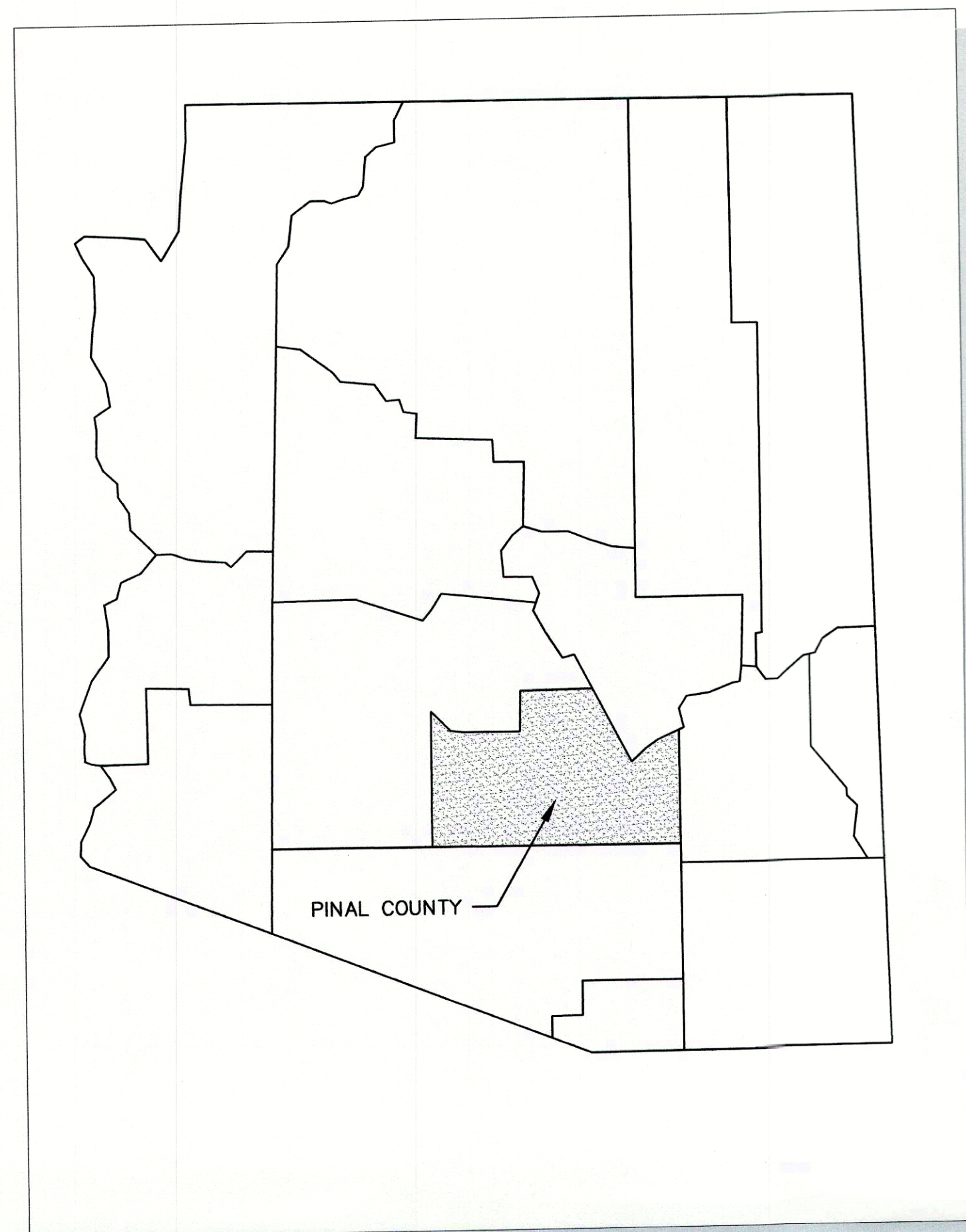
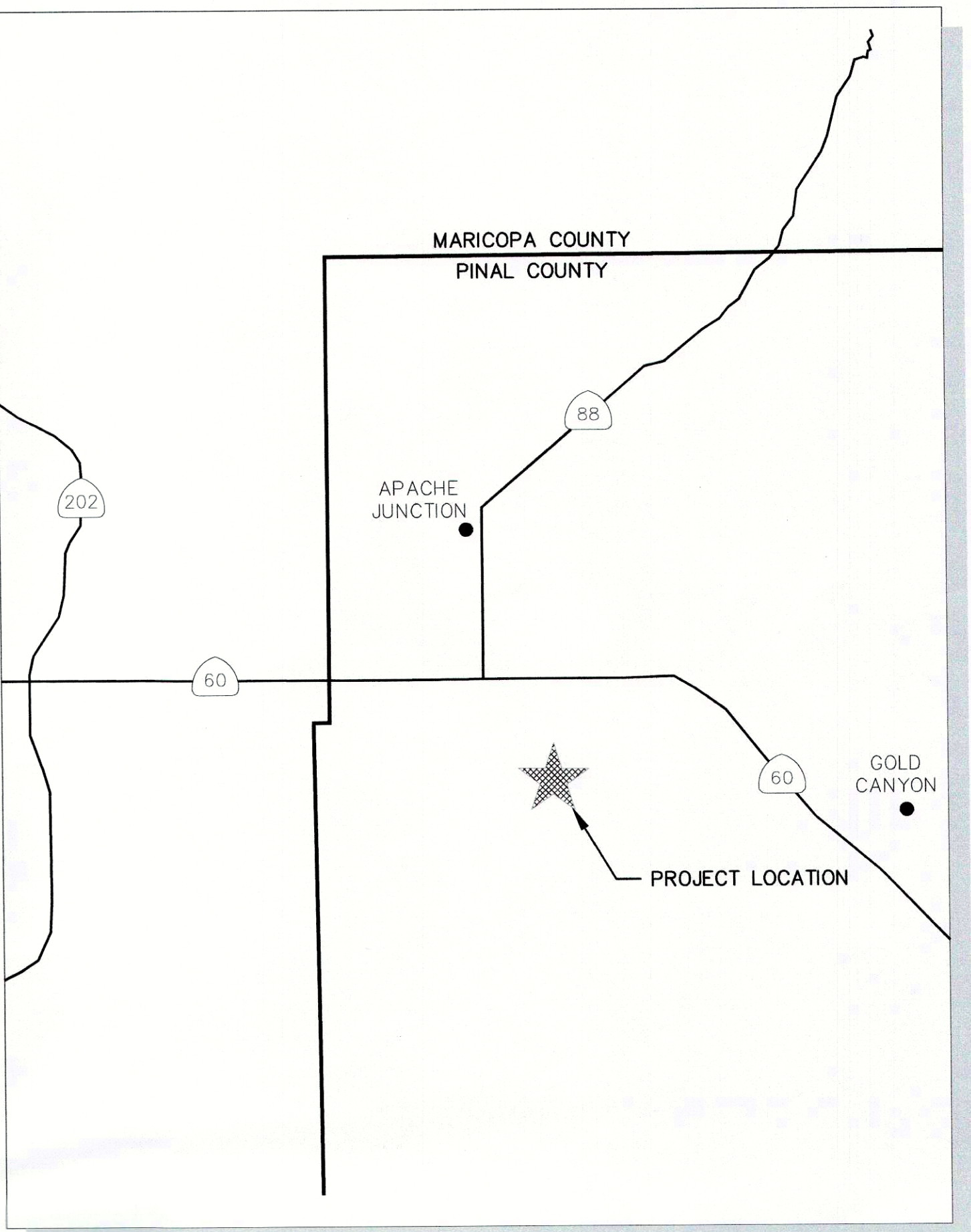


APACHE JUNCTION LANDFILL

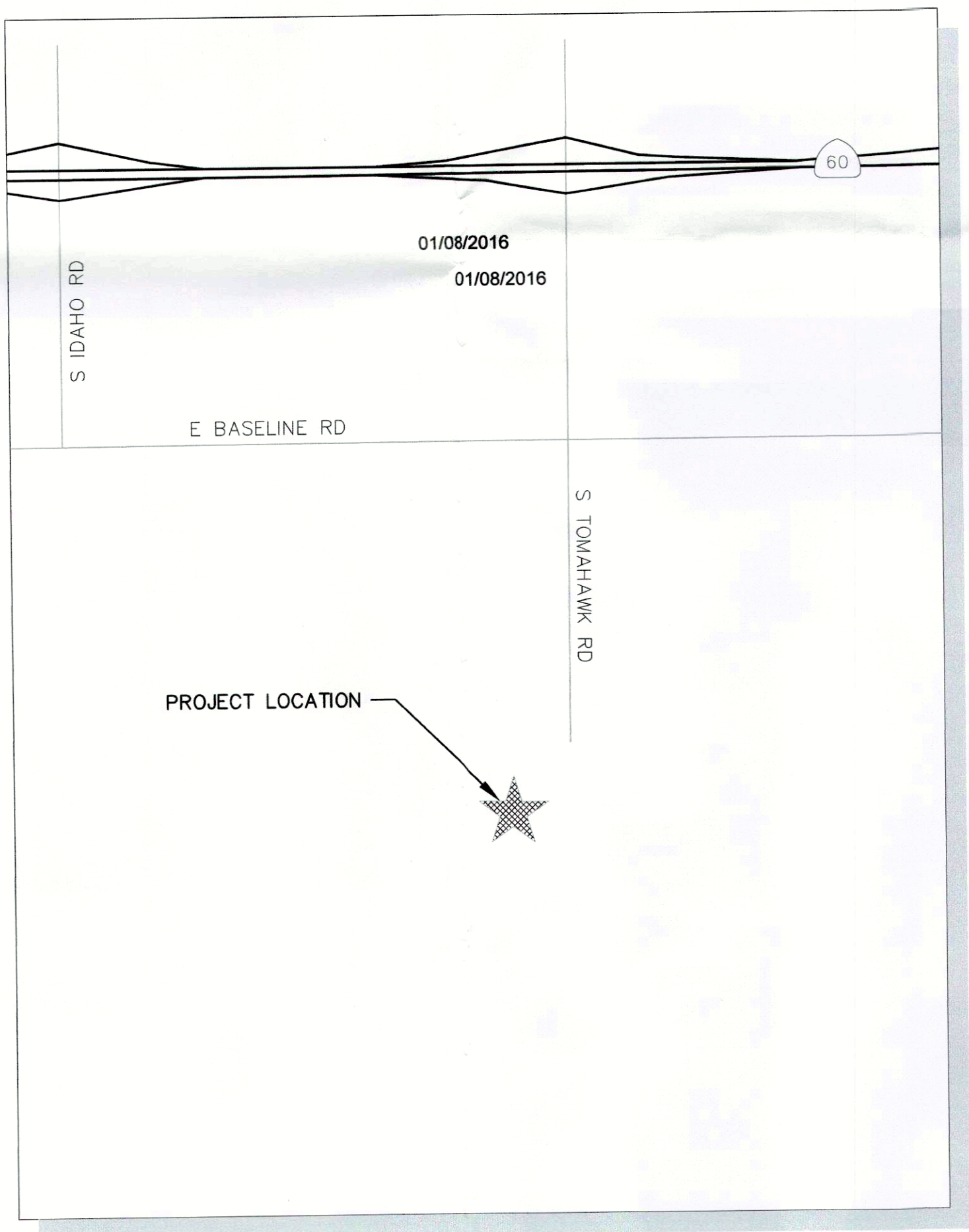


ARIZONA COUNTIES

PREPARED FOR:




REGIONAL MAP



VICINITY MAP

NOTES:
1. PIPE BENDS AND GEOSYNTHETICS ARE SHOWN NTS.

A	01/08/2016		JM	JRV	JRV	JRV
REV. NO.	DATE	DESCRIPTION	DRAWN BY	DESIGNED BY	CHECKED BY	APPROVED BY



Ausenco Vector
143E Spring Hill Drive
Grass Valley, CA 95945
USA
T +1 530 272 2448
F +1 530 272 8533
W www.ausenco.com

**Ausenco
Vector**



APACHE JUNCTION LANDFILL

PROJECT NO.
USVC0020901

This drawing has not been published but rather has been prepared by Ausenco Vector (Vector Engineering, Inc.) for use by the client named in the title block, solely in respect of the construction operation, and maintenance of the facility named in the title block. Ausenco Vector shall not be liable for the use of this drawing on any other facility or for any other purpose.